OFFICE OF THE CITY MANAGER

December 4, 2014

To the Honorable City Council
of the City of Pasadena

Mayor and Councilmembers:

WEEKLY NEWSLETTER

1. Department of Public Works – Storm Update:

Siobhan Foster, Director of Public Works, reports that during the rainstorms which occurred in Pasadena on December 1st through December 2nd, Department of Public Works personnel monitored conditions 24 hours per day, proactively addressed storm impacts, and responded to emergency calls.

The attached memorandum contains a list of significant storm impacts sorted by the responding Division of the Department of Public Works. The most significant impact was a slope failure and rock slide near 1562 Glen Oaks Boulevard. The Department of Public Works installed approximately 50' of K-rail to keep the roadway free of debris. As is customary following a storm, the Department of Public Works will continue to assess conditions throughout the City and take action to mitigate recurrences of the impacts experienced during this series of storms. Photographs of various impacts are also attached for your information.

2. Arroyo Stone Wall Repair:

The attached memorandum and attachments from Siobhan Foster, Director of Public Works provides detailed information on the Trails and Rubble Wall Restoration project which will provide for the reconstruction of the arroyo stone walls in the Central Arroyo area. The project will consist of repairing existing arroyo stone walls that are damaged and constructing entire sections of walls that are missing and tying them back to adjacent walls. Minor repairs such as restoring the caps on the walls, filling large cracks with mortar, and placing stones back into the wall will also be performed. On-site arroyo stones will be used for the project so that they match the existing color and texture of the walls. Small repairs range from about one-foot to four-feet in height. Twenty-one locations have been identified in this category. A bid set is currently being prepared and the project is scheduled to advertise in January 2015. Construction is anticipated to be completed in June 2015.

City Hall
100 N. Garfield Avenue, Room 231
Mailing Address: P.O. Box 7115 · Pasadena 91109-7215
(626) 744-7371 · Fax (626) 744-4774
jgutierrez@cityofpasadena.net

3. Pasadena Police Calls for Service Report – November 2014:

Attached is the Preliminary Monthly Statistical Report for the month of November 2014 from Phillip L. Sanchez, Chief of Police. This report is based on report calls for service rather than the uniform crime reporting (UCR) stats. The report reflects specific call types that resulted in a report/arrest disposition sorted by Service Area and Council District.

Respectfully Submitted,

JULIE A. GUTIERREZ
Assistant City Manager

/attachments

MEMORANDUM - CITY OF PASADENA
DEPARTMENT OF PUBLIC WORKS

DATE: December 4, 2014

TO: Michael J. Beck, City Manager

FROM: Siobhan Foster, Director of Public Works SF

RE: Department of Public Works – Storm Update

During the rainstorms which occurred in Pasadena on December 1, 2014 through December 3, 2014, Department of Public Works personnel monitored conditions 24 hours per day, proactively addressed storm impacts, and responded to emergency calls.

Attachment 1 contains a list of significant storm impacts sorted by the responding Division of the Department of Public Works including Street Maintenance and Integrated Waste Management (SMWIM), Parks and Natural Resources (PNR), Building Systems and Fleet Management (BSFMD), and Engineering (ENG). Photographs of various impacts are also attached for your information.

The most significant impact was a slope failure and rock slide near 1562 Glen Oaks Boulevard. The Department of Public Works installed approximately 50' of K-rail to keep the roadway free of debris.

As is customary following a storm, the Department of Public Works of Public Works will continue to assess conditions throughout the City and take action to mitigate recurrences of the impacts experienced during this series of storms.

Attachments:
Attachment 1 – Storm Recap
Attachment 2 – Hillside Near 1562 Glen Oaks Boulevard
Attachment 3 – Fallen Tree at 411 S. Arroyo Boulevard
Attachment 4 – Fence Damage at 1830 Rosemont Avenue

Department of Public Works
Storm Recap
Prepared: 12/4/2014

Attachment 1

	Division	Location	Description	Photo
1	SMIWM	Inverness at Edgehill	reinforce existing sandbag retention areas prone to slope debris runoff - stabilized	
2	SMIWM	Lake at Corson	streetlight standard knockdown - secured	
3	SMIWM	Los Robles at Green	storm water overflow exceeding system capacity - complete	
4	SMIWM/ENG	Near 1562 Glen Oaks Boulevard	slope failure and rock slide - cleared roadway; sandbag reinforcement; followed by installation of approximately 50' of k-rail	Attachment 2
5	PNR	411 S. Arroyo Parkway	half palm tree down blocking southbound lane, standing stump; will assess adjacent trees	Attachment 3
6	PNR	Lower Arroyo	tree split in half between La Loma Bridge and Camel's Hump blocking trail access	
7	PNR	1830 Rosemont Avenue	tree fell over damaging Foothill Municipal Water District chain link security fence	Attachment 4
8	PNR	Mountain e/o Chapman	vehicle accident on Mountain e/o Chapman involving City street tree - bark damage	
9	BSFMD/PNR	Gamble House	clogged drain at side of garage	
10	BSFMD	Fire Station 33	leak on apparatus floor from n/w scupper drain from patio	
11	BSFMD	San Rafael Library	rood leak in meeting room	
12	BSFMD	Linda Vista Library	roof leak at east end of main room	
13	BSFMD	Villa Parke Center	rain seeping through brick wall in 1st floor Options Office	
14	BSFMD	Hill Avenue Library	roof leak near fireplace	
15	BSFMD	Santa Catalina Library	water coming in around window - children's area bay window & tall window to left	
16	BSFMD	Central Library	water seeping down south wall of sunroom near Admin Office	
17	BSFMD	Allendale Library	roof leak in staff restroom	
18	BSFMD	Los Robles Parking Structure	1st floor flooded	
19	BSFMD	Marengo Parking Structure	pumped lower level	
20	BSFMD	City Hall	drain clogged at Union Street back door by ramp	
21	BSFMD	New PWP Building	leak in 1st floor data room	
22	BSFMD	CHAP	water seeping through windows - Room 200, Exam Rooms 1, 2, 5	
23	BSFMD	City Hall	water dripping down windows - Rose Conference Room	

Attachment 2 –
Glen Oaks Photographs



Attachment 2 –
Glen Oaks Photographs

Attachment 3 –
411 S. Arroyo Parkway Photograph



Attachment 4 –
1830 Rosemont Avenue Photograph

MEMORANDUM - CITY OF PASADENA
DEPARTMENT OF PUBLIC WORKS

DATE: December 3, 2014

TO: Michael J. Beck, City Manager

FROM: Siobhan Foster, Director of Public Works

RE: Arroyo Stone Wall Repair

The Trails and Rubble Wall Restoration project provides for the reconstruction of the arroyo stone walls in the Central Arroyo area. The project will consist of repairing existing arroyo stone walls that are damaged and constructing entire sections of walls that are missing and tying them back to adjacent walls. Minor repairs such as restoring the caps on the walls, filling large cracks with mortar, and placing stones back into the wall will also be performed. On-site arroyo stones will be used for the project so that they match the existing color and texture of the walls. Small repairs range from about one-foot to four-feet in height. Twenty-one locations have been identified in this category. A bid set is currently being prepared and the project is scheduled to advertise in January 2015. Construction is anticipated to be completed in June 2015.

Larger retaining wall repairs such as southeast of the Rose Bowl Aquatic Center and near Arroyo Terrace are subject to more comprehensive engineering and construction methods, and will be contracted separately. Seven instances in three locations have been identified. Partial designs are completed and it is anticipated the project can advertise for bids in summer 2015.

Funding for this project is available in Capital Improvement Project Number 77371, Trail and Rubble Wall Restoration - Central Arroyo consisting of previously allocated funds and the recently allocated $145,000 contributed by Rose Bowl Operating Company.

Attachments:

1. Central Arroyo Wall Restoration – Site Plan
2. Central Arroyo Wall Restoration – Photos
3. Behind Aquatic Center Wall Repair – Site Plan
4. Behind Aquatic Center Wall Repair – Photos

ATTACHMENT 1

Central Arroyo Wall Restoration – Site Plan

SUBMITTED

LOREN N. PLUTH DATE
REGISTERED LANDSCAPE ARCHITECT
NO. 3794
REGISTRATION EXPIRES SEPTEMBER 30, 2015

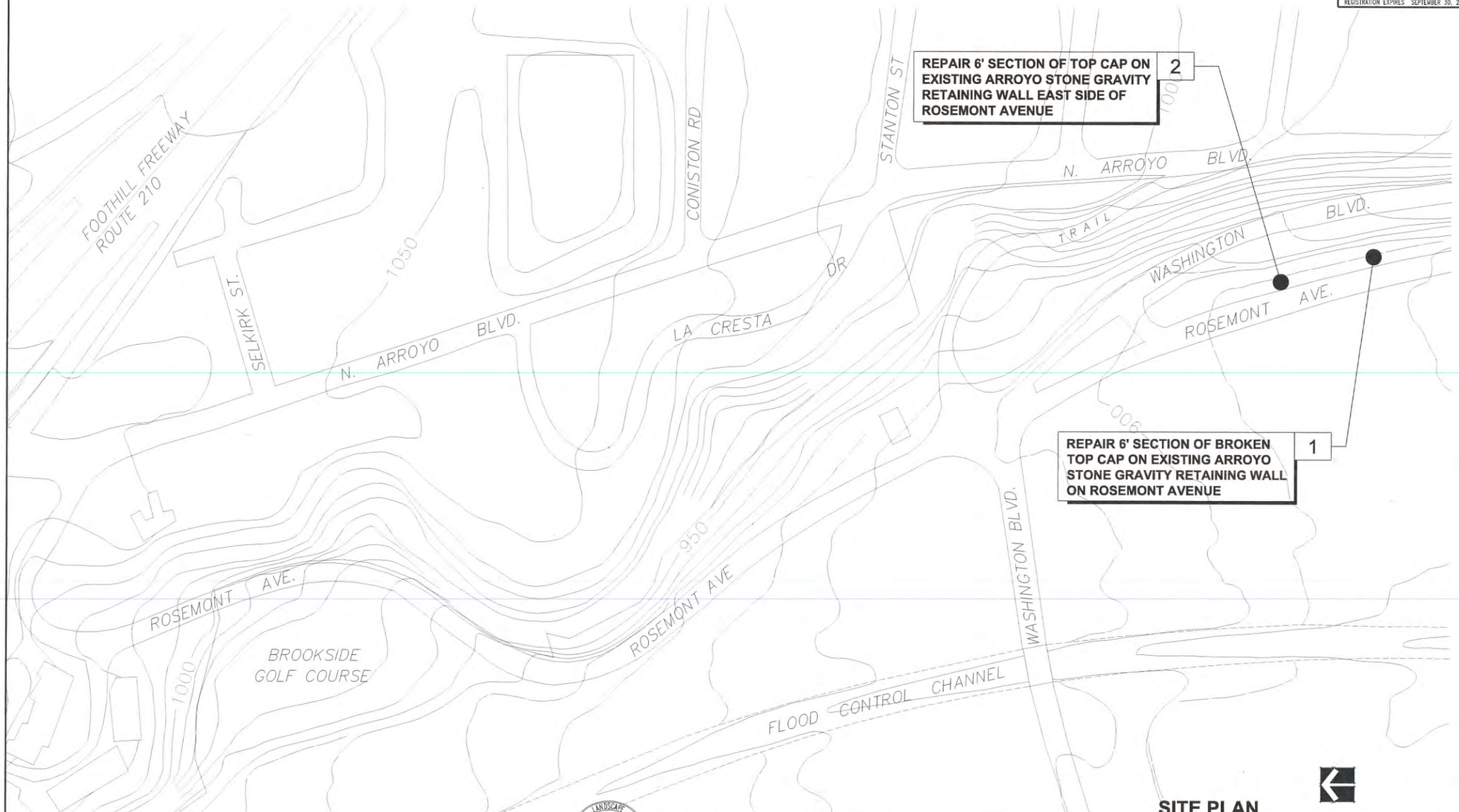

SITE PLAN

REGISTERED LANDSCAPE ARCHITECT LOREN PLUTH NO. 3794 EXPIRES: 9/30/2015 STATE OF CALIFORNIA

LANDSCAPE ARCHITECT	DESIGNED BY:	REVISIONS	CITY OF PASADENA-DEPARTMENT OF PUBLIC WORKS
DATE	DRAWN BY:		PROJECT CENTRAL & LOWER ARROYO - TRAIL RESTORATION — SHEET OF 6
FIELD BOOK NO. NONE	CHECKED BY:		LIMITS CENTRAL & LOWER ARROYO - VARIOUS LOCATIONS — DWG. NO. 6066
			SCALE 1"=100' — ACCOUNT NO. 77371

MARK	DATE	DESCRIPTION	BY	CHKD.	APPROVED
		AS BUILT			

SUBMITTED

LOREN N. PLUTH DATE
REGISTERED LANDSCAPE ARCHITECT
NO. 3794
REGISTRATION EXPIRES SEPTEMBER 30, 2015

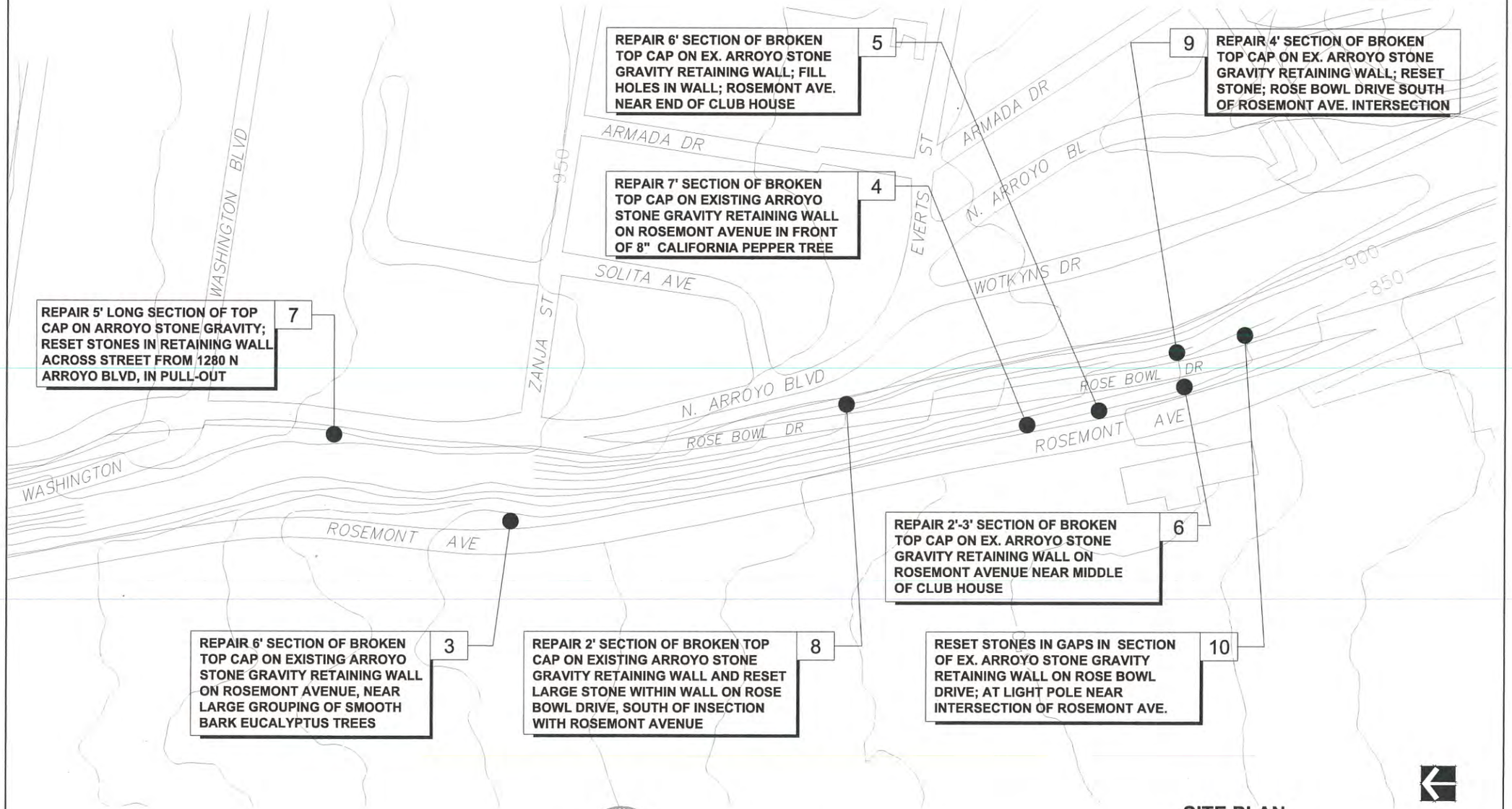

SITE PLAN

REGISTERED LANDSCAPE ARCHITECT LOREN PLUTH NO. 3794 EXPIRES: 9/30/2015 STATE OF CALIFORNIA

LANDSCAPE ARCHITECT	DESIGNED BY:	REVISIONS					CITY OF PASADENA-DEPARTMENT OF PUBLIC WORKS
DATE	DRAWN BY:	MARK	DATE	DESCRIPTION	BY	CHKD.	APPROVED
FIELD BOOK NO. NONE	CHECKED BY:			AS BUILT			

PROJECT CENTRAL & LOWER ARROYO - TRAIL RESTORATION — SHEET OF 6
LIMITS CENTRAL & LOWER ARROYO - VARIOUS LOCATIONS — DWG. NO. 6066
SCALE 1"=100' — ACCOUNT NO. 77371

SUBMITTED

LOREN N. PLUTH DATE
REGISTERED LANDSCAPE ARCHITECT
NO. 3794
REGISTRATION EXPIRES SEPTEMBER 30, 2015

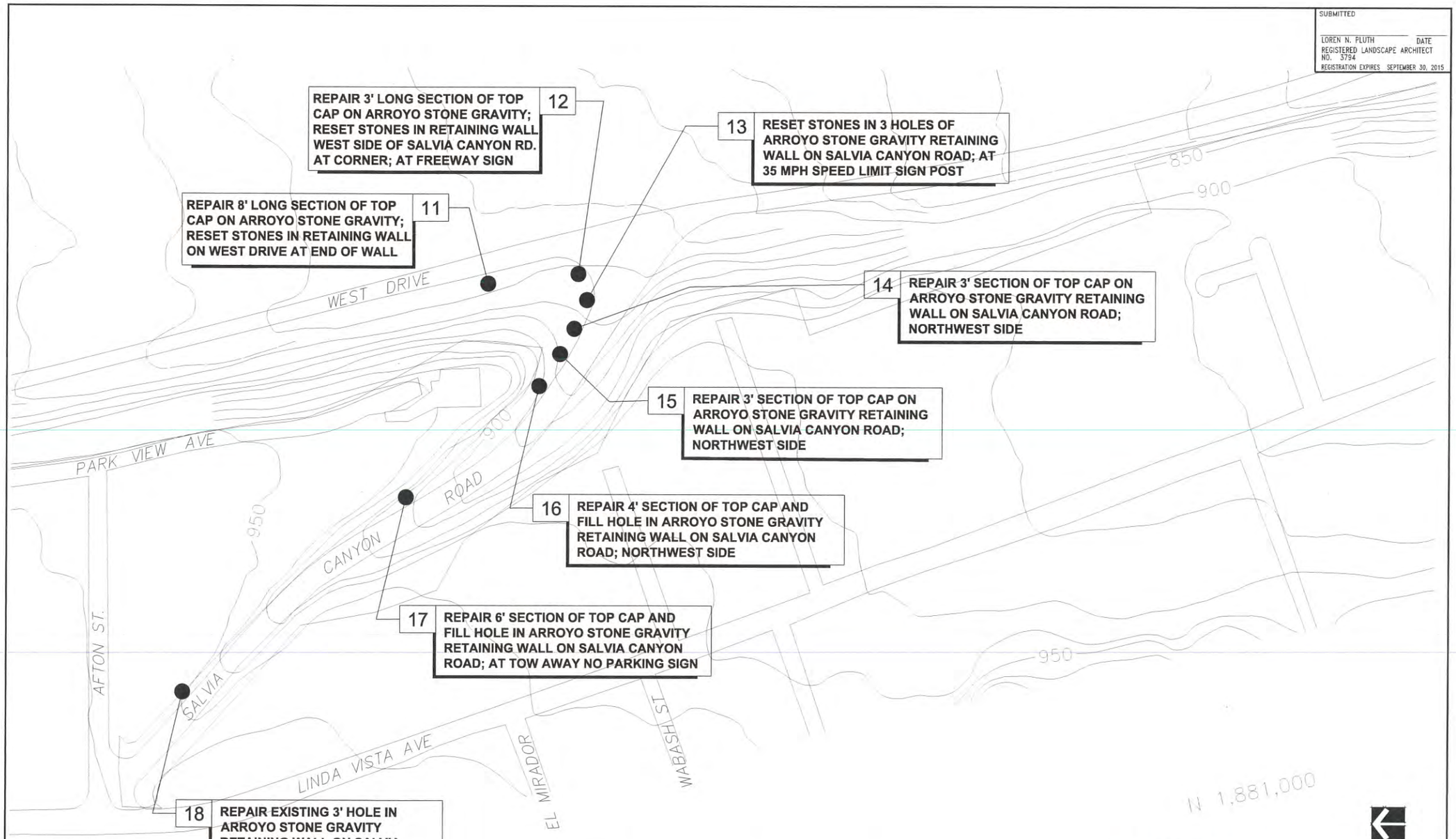

SITE PLAN

REGISTERED LANDSCAPE ARCHITECT LOREN PLUTH NO. 3794 EXPIRES: 9/30/2015 STATE OF CALIFORNIA

LANDSCAPE ARCHITECT	DESIGNED BY:	REVISIONS	CITY OF PASADENA-DEPARTMENT OF PUBLIC WORKS
DATE	DRAWN BY:	MARK / DATE / DESCRIPTION / BY / CHKD. / APPROVED	PROJECT CENTRAL & LOWER ARROYO - TRAIL RESTORATION — SHEET of 6
FIELD BOOK NO. NONE	CHECKED BY:	AS BUILT	LIMITS CENTRAL & LOWER ARROYO - VARIOUS LOCATIONS — DWG. NO. 6066
			SCALE 1"=100' — ACCOUNT NO. 77371

ATTACHMENT 2

Central Arroyo Wall Restoration – Photos

LOCATION #1
On east side of Rosemont Ave, south of Washington Blvd.
(6' long 4' retaining wall)

LOCATION #2
On east side of Rosemont Ave, south of Washington Blvd.
(Top cap repair 6' long)

LOCATION #3
Northeast on Rosemont Ave.,
In large grouping of smooth barked eucalyptus trees

LOCATION #4
Northeast on Rosemont Ave.,
(7' cap in front of 8" California Pepper Tree/
kitty corner from fire hydrant)

LOCATION #5
East on Rosemont Ave.,
(6' cap and fill gaps/near end of club house)

LOCATION #6
East on Rosemont Ave.,
(2'-3' cap repair - across middle of club house)



LOCATION #7
Across street from 1280 N Arroyo Blvd., in pull out
(Reset stone in fence/5' stone cap)

LOCATION #8
On Rose Bowl Drive, south of intersection with Rosemont Ave.
(At leaning California Pepper tree/reset stone replace cap 2' min.)

LOCATION #9
On Rose Bowl Drive, south of intersection with Rosemont Ave.
(20' north of light pole in LOCATION #7/reset stone repair cap 4' min.)

LOCATION #10
On Rose Bowl Drive, at light pole
(south of intersection with Rosemont Ave./Fill gaps with stone)

LOCATION #11
On West Drive at end of wall
(8' long cap & large hole/north of Salvia Canyon Road)



LOCATION #12
West side of Salvia Canyon Road
(At corner; at "FREEWAY" sign/Fill holes; repair cap 3' ea.)



LOCATION #13
Northwest side of Salvia Canyon Road
(At 35 MPH Speed Limit Sign/Fill holes)



LOCATION #14
Salvia Canyon Road, northwest side
(20' north of 35 MPH speed limit sign/Fill hole)

LOCATION #15
Salvia Canyon Road, northwest side
(20' north LOCATION #14/Cap repair)

LOCATION #16
Salvia Canyon Road, northwest side
(Fill hole; repair 4' cap)

LOCATION #17
Salvia Canyon Road, west side
(At "TOW AWAY No Parking Anytime" sign/Fill hole; repair 6' long cap)



LOCATION #18
Salvia Canyon Road near Afton Street
(20' from freeway sign "134; 210"/Fill hole)

ATTACHMENT 3

Behind Aquatic Center Wall Repair – Site Plan

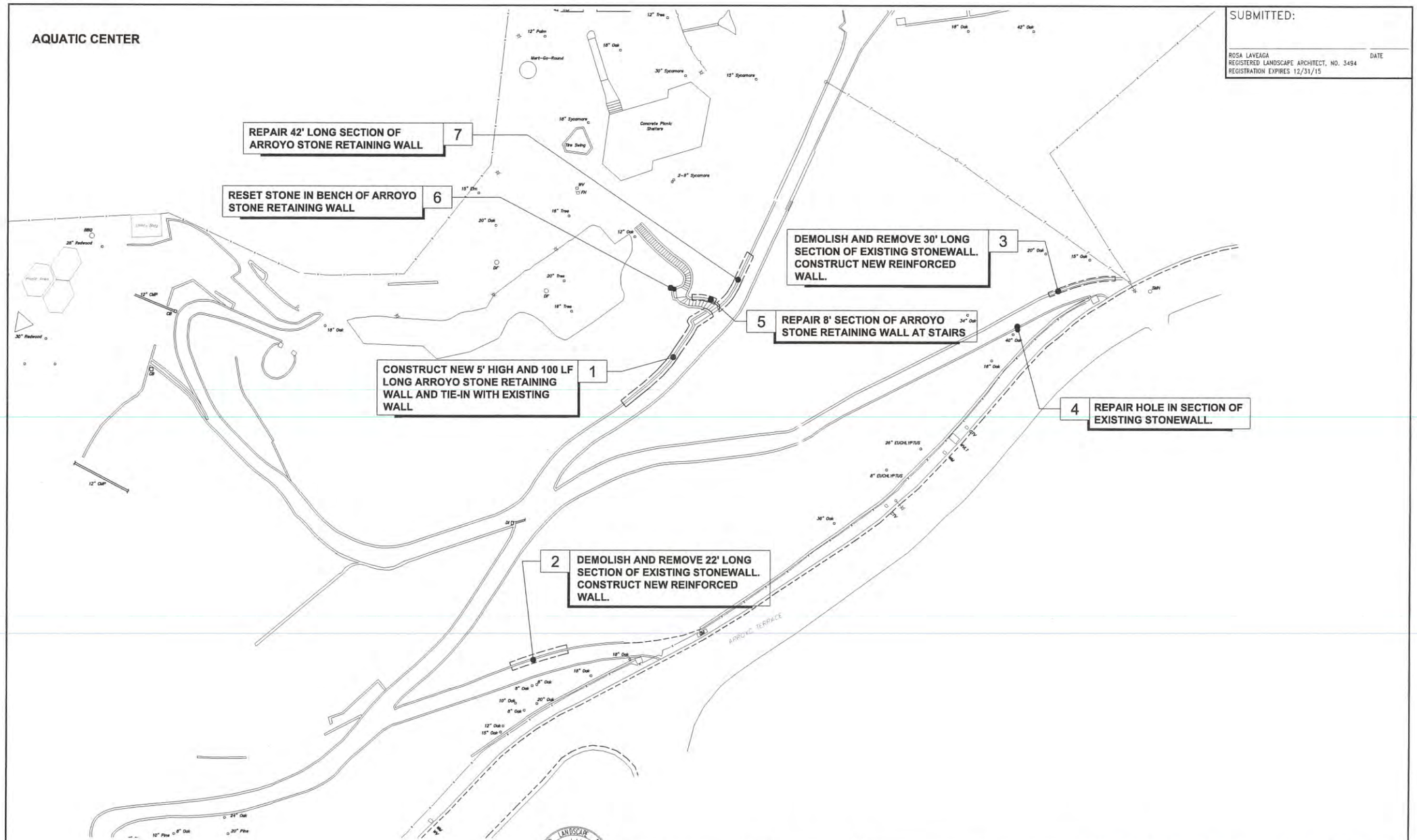

SUBMITTED:

ROSA LAVEAGA DATE
REGISTERED LANDSCAPE ARCHITECT, NO. 3494
REGISTRATION EXPIRES 12/31/15

REGISTERED LANDSCAPE ARCHITECT ROSA LAVEAGA NO. 3494 EXPIRES: 12/31/2015 STATE OF CALIFORNIA

LANDSCAPE ARCHITECT	DESIGNED BY: J.K.	REVISIONS	CITY OF PASADENA-DEPARTMENT OF PUBLIC WORKS
DATE	DRAWN BY: J.E.	MARK / DATE / DESCRIPTION / BY / CHKD. / APPROVED	PROJECT ARROYO TERRACE TRAIL WALL RESTORATION — SHEET OF 4
FIELD BOOK NO. N/A	CHECKED BY: J.K.	AS BUILT	LIMITS BEHIND BROOKSIDE PARK AQUATIC CENTER — JOB NO. 5383
			SCALE 1" = 30' — ACCOUNT NO. 77371

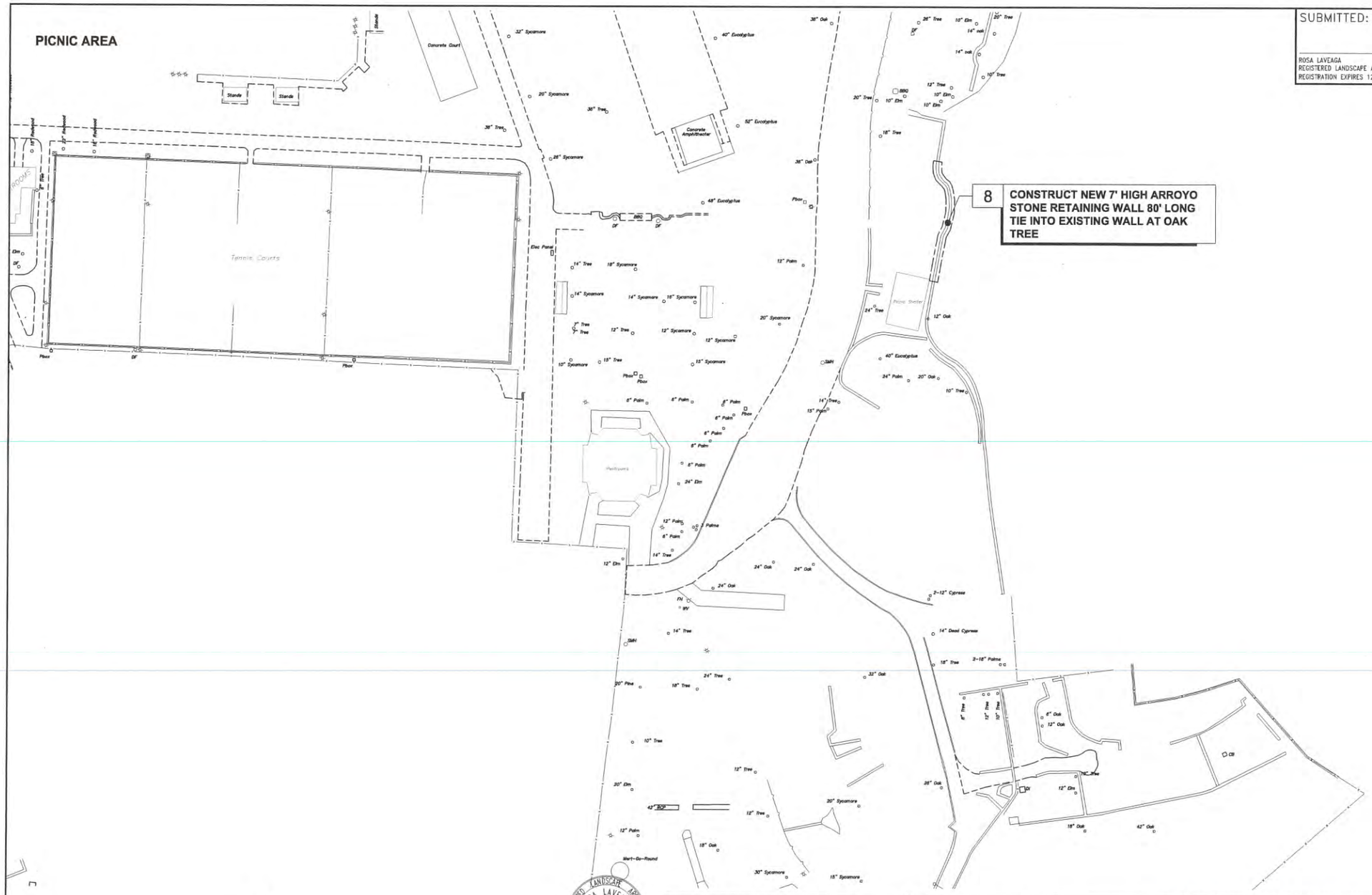

SUBMITTED:

ROSA LAVEAGA
REGISTERED LANDSCAPE ARCHITECT, NO. 3494
REGISTRATION EXPIRES 12/31/15

DATE

REGISTERED LANDSCAPE ARCHITECT
ROSA LAVEAGA
NO. 3494
EXPIRES 12/31/2015
STATE OF CALIFORNIA

LANDSCAPE ARCHITECT	DESIGNED BY: J.K.	REVISIONS	CITY OF PASADENA-DEPARTMENT OF PUBLIC WORKS
DATE	DRAWN BY: J.E.		PROJECT ARROYO TERRACE TRAIL WALL RESTORATION — SHEET 4 OF
FIELD BOOK NO. N/A	CHECKED BY: J.K.		LIMITS BEHIND BROOKSIDE PARK AQUATIC CENTER — JOB NO. 5383
			SCALE 1" = 30' — ACCOUNT NO. 77371

MARK	DATE	DESCRIPTION	BY	CHKD.	APPROVED
		AS BUILT			

TRAIL BEHIND KID SPACE

SUBMITTED:

ROSA LAVEAGA
REGISTERED LANDSCAPE ARCHITECT, NO. 3494
REGISTRATION EXPIRES 12/31/15

DATE

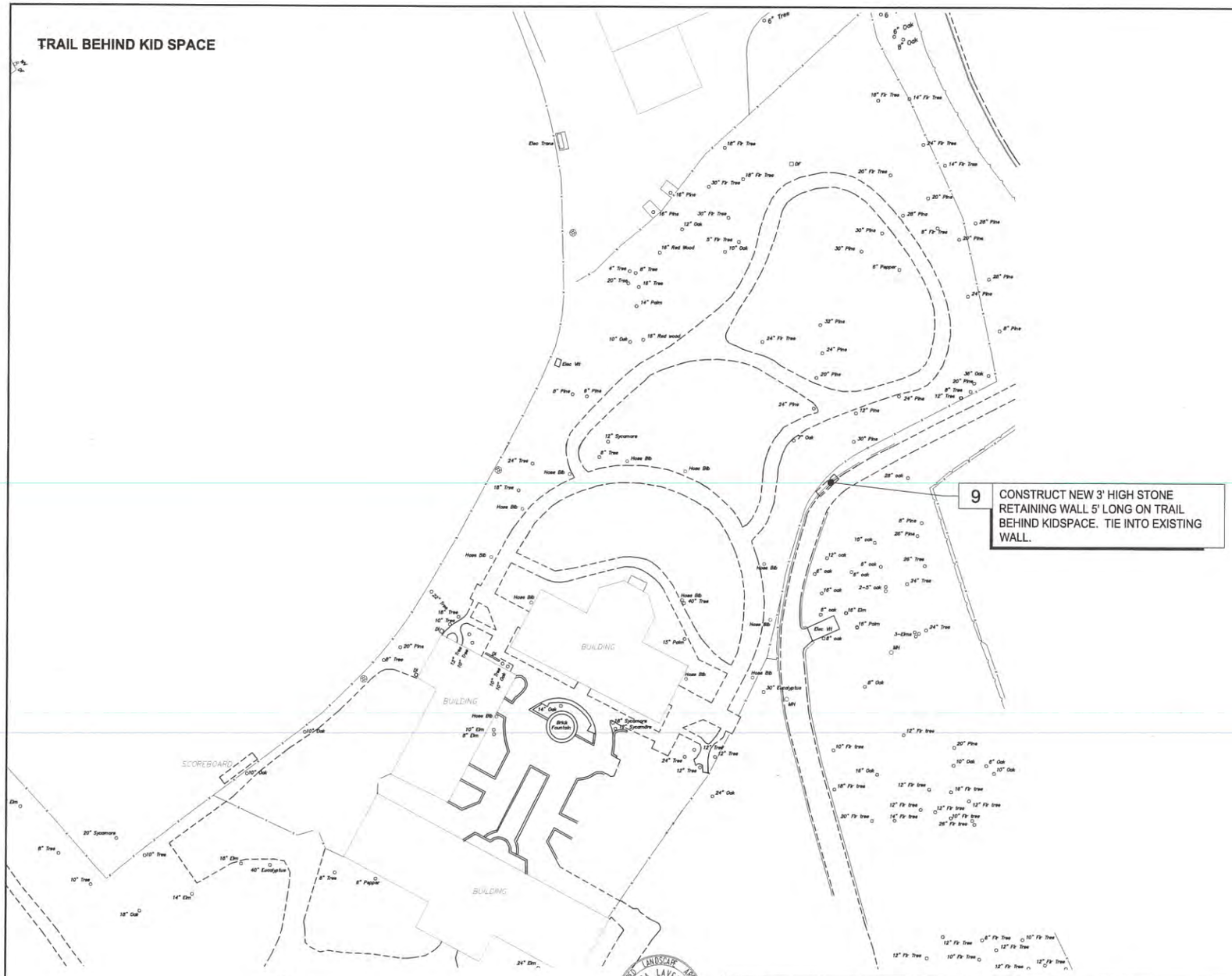

9 CONSTRUCT NEW 3' HIGH STONE RETAINING WALL 5' LONG ON TRAIL BEHIND KIDSPACE. TIE INTO EXISTING WALL.

REGISTERED LANDSCAPE ARCHITECT
ROSA LAVEAGA
NO. 3494
EXPIRES: 12/31/2015
STATE OF CALIFORNIA

LANDSCAPE ARCHITECT	DESIGNED BY:	J.K.	
DATE	DRAWN BY:	J.E.	
FIELD BOOK NO. N/A	CHECKED BY:	J.K.	

REVISIONS

MARK	DATE	DESCRIPTION	BY	CHKD.	APPROVED
		AS BUILT			

CITY OF PASADENA-DEPARTMENT OF PUBLIC WORKS

PROJECT ARROYO TERRACE TRAIL WALL RESTORATION

LIMITS BEHIND BROOKSIDE PARK AQUATIC CENTER

SCALE 1" = 30'

ACCOUNT NO. 77371

SHEET OF 4

JOB NO. 5383

CORNER OF ROSEMONT AVE AND SECO BLVD

SUBMITTED:

ROSA LAVEAGA
REGISTERED LANDSCAPE ARCHITECT, NO. 3494
REGISTRATION EXPIRES 12/31/15

DATE

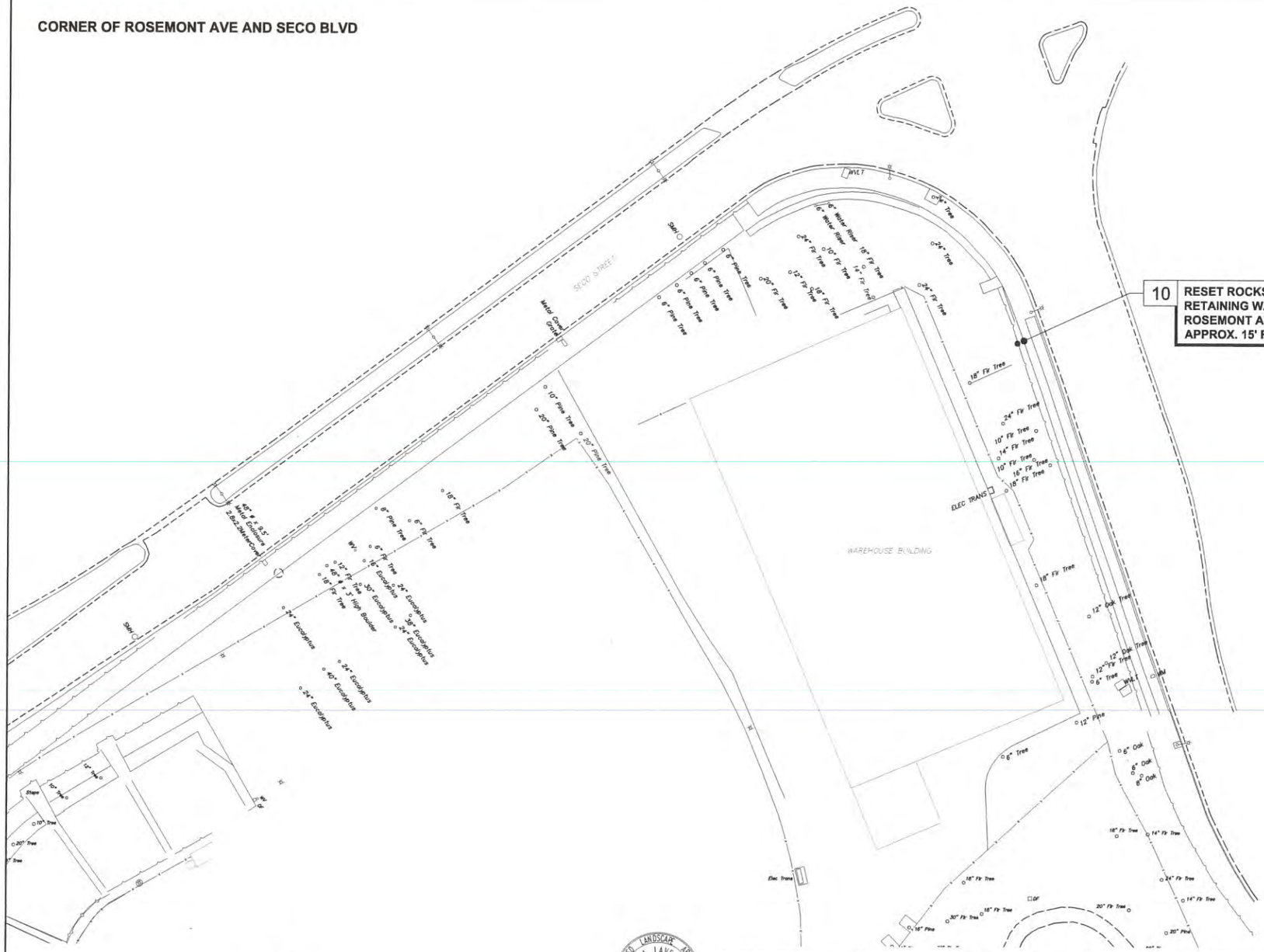

LANDSCAPE ARCHITECT	DESIGNED BY: J.K.	REVISIONS	CITY OF PASADENA-DEPARTMENT OF PUBLIC WORKS
DATE	DRAWN BY: J.E.	MARK / DATE / DESCRIPTION / BY / CHKD. / APPROVED	PROJECT ARROYO TERRACE TRAIL WALL RESTORATION — SHEET 4 OF
FIELD BOOK NO. N/A	CHECKED BY: J.K.	AS BUILT	LIMITS BEHIND BROOKSIDE PARK AQUATIC CENTER — JOB NO. 5383
			SCALE 1" = 30' — ACCOUNT NO. 77371

REGISTERED LANDSCAPE ARCHITECT ROSA LAVEAGA NO. 3494 EXPIRES 12/31/2015 STATE OF CALIFORNIA

ATTACHMENT 4

Behind Aquatic Center Wall Repair – Photos

LOCATION #1
Construct new 5' high Arroyo Stone retaining wall.
Tie-in with existing wall.

LOCATION #2
Demolish and remove 22' long section of existing stone wall.
Construct new reinforced wall.

LOCATION #3
Demolish and remove 30' long section of existing stone wall.
Construct new reinforced wall.

LOCATION #4
Repair hole in existing stonewall

LOCATION #5
Repair 8' section of existing stonewall adjacent to stairs

LOCATION #6
Reset stone in bench of existing stonewall



LOCATION #7
Repair 42' Long section of existing stonewall

LOCATION #8
Construct new 7' high Arroyo Stone reinforced retaining wall
Approx. 50' behind and north of picnic shelter area

LOCATION #8
Construct new 7' high Arroyo Stone reinforced retaining wall
Approx. 50' behind and north of picnic shelter area

LOCATION #9
Repair 4' section of Arroyo Stone retaining wall
Behind Kid Space chain link fence

LOCATION #10
Reset rocks into existing Arroyo stone wall
(Rosemont Ave./Seco blvd)

PASADENA POLICE DEPARTMENT

PRELIMINARY - Monthly Statistical Report

November 2014

This Preliminary Monthly Statistical Report is based on Call for Service (CFS) data and is not Uniform Crime Report (UCR) compliant. Select call types are included for incidents closed with a report disposition. Using preliminary information allows for timely information to make immediate deployment decisions.

	Service Areas					
Offense	**1**	**2**	**3**	**4**	**5**	
Homicide						0
Rape	1					1
Robbery	2	7	2			11
ADW	1	8	3	1	1	14
Assault	9	9	2	3	9	32
Assault DV	2	9	3		3	17
Burglary Commercial	7	3	2	3	7	22
Burglary Other		1	4	3	7	15
Burglary Residential	15	11	9	10	2	47
Burglary Vehicle	11	6	9	6	15	47
Theft	24	10	20	22	35	111
Recovered Vehicle	*1*	*3*	*3*	*1*		*8*
Stolen Vehicle	5	4	7		3	19
	77	**68**	**61**	**48**	**82**	**336**

	Council Districts							
Offense	**1**	**2**	**3**	**4**	**5**	**6**	**7**	
Homicide								0
Rape						1		1
Robbery		1	3		5	2		11
ADW	4	2	1	1	4	2		14
Assault	8		6	3	4	10	1	32
Assault DV	6		5		3	2	1	17
Burglary Commercial	3	1	5	3	2	5	3	22
Burglary Other		3	3	3	2	1	3	15
Burglary Residential	6		4	13	2	12	10	47
Burglary Vehicle	5	1	11	6	1	11	12	47
Theft	6	11	22	22	11	24	15	111
Recovered Vehicle	*2*	*2*	*1*	*2*		*1*	*1*	*9*
Stolen Vehicle	2	3	4		1	5	4	19
	40	**22**	**64**	**51**	**35**	**75**	**49**	**336**

**Totals do not include recovered vehicles

INFORMATION IS TIME SENSITIVE AND SUBJECT TO CHANGE UPON FURTHER ANALYSIS

FOR PUBLIC DISTRIBUTION

PASADENA POLICE DEPARTMENT

	Combined Service Areas and Council Districts - November 2014																				
	West				Northwest				Central					East		Midtown					
Council District	**1**	**6**	**7**		**1**	**3**	**5**		**2**	**4**	**5**	**7**		**4**		**1**	**3**	**5**	**6**	**7**	
Homicide																					0
Rape		1		1																	1
Robbery		2		2		3	4	7	1		1		2								11
ADW		1		1	4	1	3	8	2		1		3	1	1				1		1	14
Assault	4	5		9	4	4	1	9			2		2	3	3		2	1	5	1	9	32
Assault DV		2		2	5	3	1	9			2	1	3			1	2				3	17
Burglary Commercial	1	4	2	7	2	1		3	1		1		2	3	3		4	1	1	1	7	22
Burglary Other							1	1	3			1	4	3	3		3	1	1	2	7	15
Burglary Residential		12	3	15	6	4	1	11		3	1	5	9	10	10					2	2	47
Burglary Vehicle	2	6	3	11	3	3		6	1		1	7	9	6	6		8		5	2	15	47
Theft	1	18	5	24	4	2	4	10	11		6	3	20	22	22	1	20	1	6	7	35	111
Recovered Vehicle		*1*		*1*	*2*	*1*		*3*	*2*			*1*	*3*	*2*	*2*							*9*
Stolen Vehicle		4	1	5	2	2		4	3		1	3	7				2		1		3	19
	8	**55**	**14**	**77**	**30**	**23**	**15**	**68**	**22**	**3**	**16**	**20**	**61**	**48**	**48**	**2**	**41**	**4**	**20**	**15**	**82**	**336**

	Combined Service Areas and Council Districts - 2014 Year to Date November																				
	West				Northwest				Central					East		Midtown					
Offense	**1**	**6**	**7**		**1**	**3**	**5**		**2**	**4**	**5**	**7**		**4**		**1**	**3**	**5**	**6**	**7**	
Homicide		1		1	5			5									2		1		3	9
Rape	2	5		7	3	1	3	7	5			1	6	1	1		3	1			4	25
Robbery	3	10	2	15	5	16	22	43	8		4	2	14	16	16		11	2	4	7	24	112
ADW	3	9	1	13	35	20	20	75	4		2	1	7	12	12		14		13	2	29	136
Assault	19	25	5	49	32	21	30	83	17		9	8	34	22	22		29	8	31	6	74	262
Assault DV		7	6	13	34	30	28	92	20		14	2	36	12	12	2	8	3	6	3	22	175
Burglary Commercial	2	54	13	69	11	17	15	43	38	3	9	5	55	87	87	1	66	9	18	21	115	369
Burglary Other	1	10	9	20	10	1	1	12	9	1	3	5	18	17	17	1	7	3	12	10	33	100
Burglary Residential	1	68	21	90	66	46	37	149	69	20	16	26	131	76	76		2	3	6	5	16	462
Burglary Vehicle	32	52	28	112	32	35	19	86	38	4	10	24	76	62	62		50	4	35	25	114	450
Theft	30	217	71	318	67	82	80	229	131	25	47	63	266	245	245	2	197	26	93	99	417	1475
Recovered Vehicle		*14*	*2*	*16*	*18*	*9*	*6*	*33*	*4*	*3*	*4*	*5*	*16*	*13*	*13*		*3*		*1*	*1*	*5*	*83*
Stolen Vehicle	6	32	5	43	17	22	19	58	18		17	16	51	15	15	2	12	6	12	7	39	206
	99	**490**	**161**	**750**	**317**	**291**	**274**	**882**	**357**	**53**	**131**	**153**	**694**	**565**	**565**	**8**	**401**	**65**	**231**	**185**	**890**	**3781**

** Totals do not include Recovered Vehicles

INFORMATION IS TIME SENSITIVE AND SUBJECT TO CHANGE UPON FURTHER ANALYSIS

FOR PUBLIC DISTRIBUTION

PASADENA POLICE DEPARTMENT

Nov 2011 - Nov 2014

	2011	2012	2013	2014	Change from 2013
Homicide		1			**N/C**
Rape	4			1	**N/C**
Robbery	12	15	11	11	**0%**
ADW	6	7	10	14	**40%**
Assault	20	22	14	32	**129%**
Assault DV	13	13	15	17	**13%**
Burglary Commercial	41	37	34	22	**-35%**
Burglary Other	10	8	7	15	**114%**
Burglary Residential	53	70	33	47	**42%**
Burglary Vehicle	40	43	47	47	**0%**
Theft	103	106	148	111	**-25%**
Recovered Vehicle	*13*	*8*	*19*	*9*	**-53%**
Stolen Vehicle	23	20	18	19	**6%**
	325	**342**	**337**	**336**	**0%**

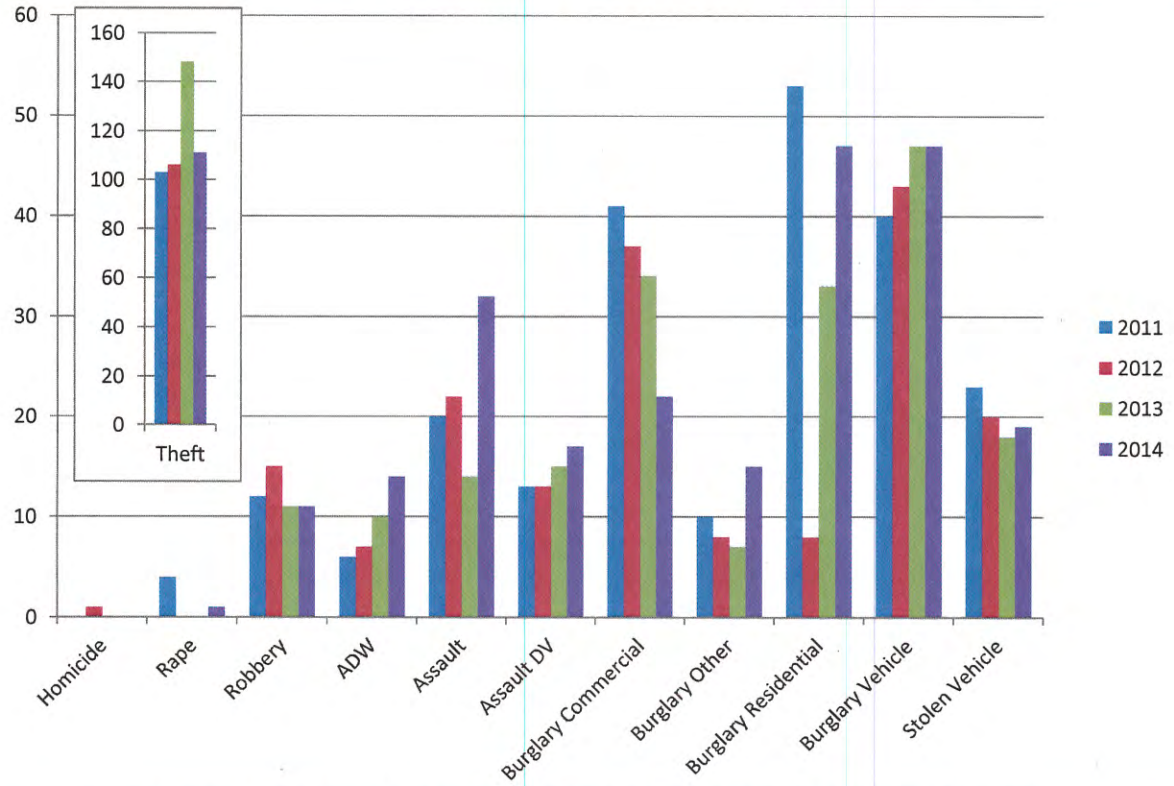

INFORMATION IS TIME SENSITIVE AND SUBJECT TO CHANGE UPON FURTHER ANALYSIS

FOR PUBLIC DISTRIBUTION

PASADENA POLICE DEPARTMENT

Year to Date through November

	2011	2012	2013	2014	Change from 2013
Homicide	5	3	3	9	**200%**
Rape	25	22	24	25	**4%**
Robbery	159	161	132	112	**-15%**
ADW	111	124	129	136	**5%**
Assault	223	257	254	262	**3%**
Assault DV	150	139	140	175	**25%**
Burglary Commercial	381	419	384	369	**-4%**
Burglary Other	88	73	88	100	**14%**
Burglary Residential	653	560	578	462	**-20%**
Burglary Vehicle	619	391	502	450	**-10%**
Theft	1073	1224	1536	1475	**-4%**
Recovered Vehicles	*79*	*86*	*102*	*83*	**-19%**
Stolen Vehicle	260	231	255	206	**-19%**
Total	**3747**	**3604**	**4025**	**3781**	**-6%**

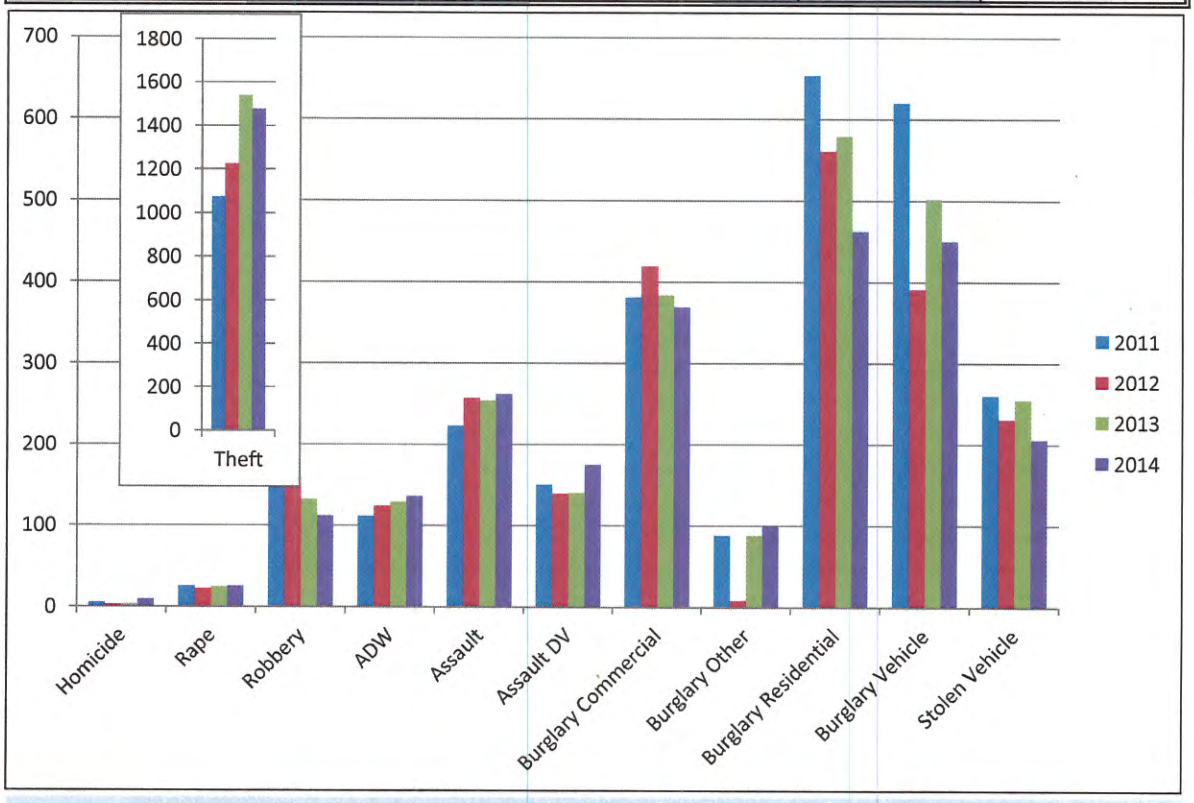

INFORMATION IS TIME SENSITIVE AND SUBJECT TO CHANGE UPON FURTHER ANALYSIS

FOR PUBLIC DISTRIBUTION